

Montgomery Butchers

LAND REGISTRY

TITLE NUMBER

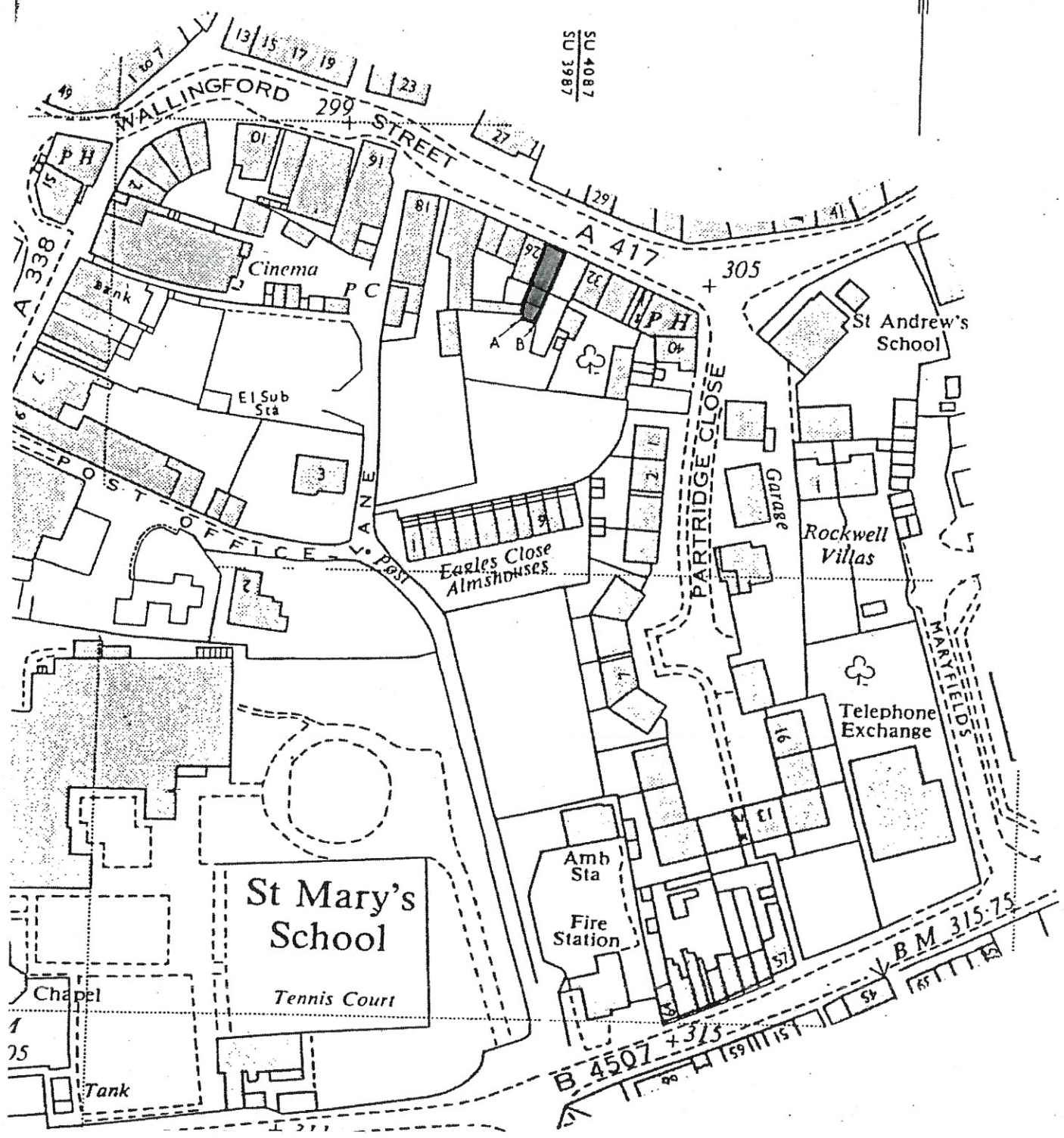
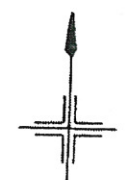
ON 69145

SURVEY SCALE	COUNTY	SHEET	NATIONAL GRID	SECTION
	OXFORDSHIRE		SU 3987	C


Enlarged from 1/2500 VALE OF WHITE HORSE DISTRICT ©Crown copyright 1976

WANTAGE PARISH Old Reference XIV 14 K

The boundaries shown by dotted lines have been omitted from the transfer plan. The title plan may be updated from later survey information.



(13-45)



FRONT OF SHOP

(9-17)

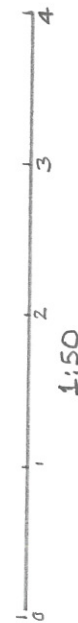
P13/V1435/FUL

INTERIOR LAYOUT
Appendix 2

1 of 1

001

Proposed Main shop Internal
Fitting changes - Non structural



CHANGE OF USE FOR 28 WALLINGFOLD STREET, WANTAGE.